

09/08/99

31-JAN-2024 12:01
Z:\rdy\more\VR-5788H\HM_ADA_Curb_Ramps\VR-5788H0...tsh.dgn
mericke\ts AT DIV08-330084L

CONTRACT: TIP PROJECT: R-5788HO


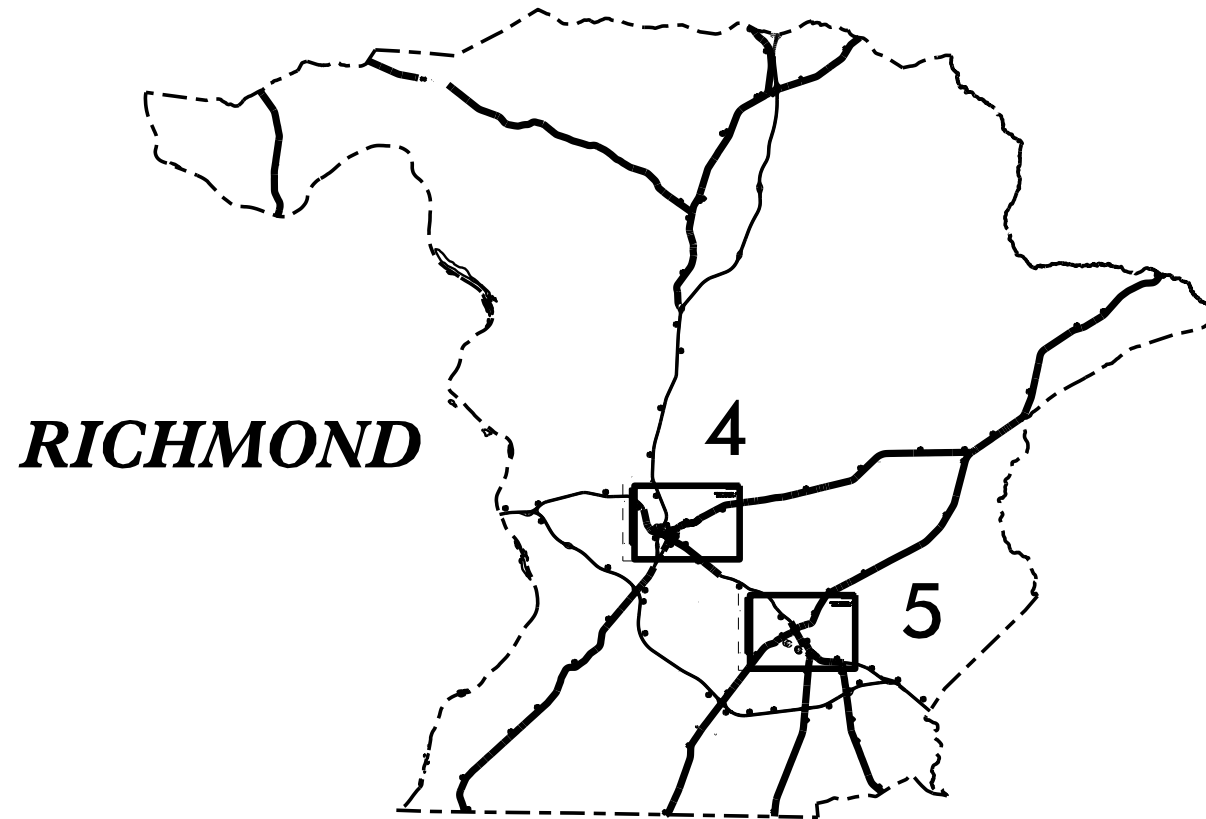
STATE OF NORTH CAROLINA
DIVISION OF HIGHWAYS

RICHMOND COUNTY

LOCATION: HAMLET & ROCKINGHAM


TYPE OF WORK: INSTALL CONCRETE CURB RAMPS, CURB & GUTTER, AND SIDEWALK

STATE	STATE PROJECT REFERENCE NO.	SHEET NO.	TOTAL SHEETS
N.C.	R-5788HO	1	
STATE PROJ. NO.	F.A. PROJ. NO.	DESCRIPTION	
44918.3.31	TAP-0801(047)	CONST.	



DOCUMENT NOT CONSIDERED FINAL
UNLESS ALL SIGNATURES COMPLETED

GRAPHIC SCALES
NTS



PROJECT LENGTH
VARIOUS INTERSECTIONS

Prepared in the Office of:
DIVISION OF HIGHWAYS
DIVISION 8 - DDC UNIT

2018 STANDARD SPECIFICATIONS

RIGHT OF WAY DATE:
NA

LETTING DATE:
February 27, 2024

HYDRAULICS ENGINEER

SIGNATURE: _____ P.E.

DIVISION DESIGN ENGINEER

SIGNATURE: _____ P.E.

DIVISION DESIGN ENGINEER

PROJECT REFERENCE NO.	SHEET NO.
R-5788HO	1-A

INDEX OF SHEETS

<u>SHEET NUMBER</u>	<u>SHEET</u>
1	TITLE SHEET
1-A	INDEX OF SHEETS
3 THRU 3A	SUMMARY OF QUANTITIES
4 THRU 5	VICINITY MAPS
6 THRU 51	PLAN SHEETS

2018 ROADWAY ENGLISH STANDARD DRAWINGS

The following Roadway Standards as appear in "Roadway Standard Drawings" Highway Design Branch – N. C. Department of Transportation – Raleigh, N. C., Dated January 2018 are applicable to this project and by reference hereby are considered a part of these plans:

STD.NO.	TITLE
846.01	CONCRETE CURB, GUTTER, AND CURB & GUTTER
848.01	CONCRETE SIDEWALK
848.05, 848.06	CURB RAMPS

NOTES

ALL CURB RAMP TYPES TO BE CONSTRUCTED AS DIRECTED BY THE ENGINEER.

31-JAN-2024 11:59
 C:\User\smerritts\Desktop\Richmond_Ramps\Indexof shts_psh.dgn
 meritts AT 11/05/2024 8:17/99

PROJECT LOCATION MAP RICHMOND COUNTY



REVISIONS

8/17/99
 31-JAN-2024 11:59
 C:\Users\merlot\Desktop\Richmond_Ramps\Intersections_map.dgn
 merlot.dwg

PROJECT REFERENCE NO.	SHEET NO.
R-5788HO	6
RW SHEET NO.	

MAP #1



CAROLINE ST

**SR 1561
W FRANKLIN ST**

CAROLINE ST

**REMOVE AND REPLACE
CURB RAMPS.**



REVISIONS

26-OCT-2023 11:23
 21-N-dy-vicore \R-5788HO-HV-ADA-Curb-Ramps-Plan\A\A-R-5788HO-HV-maps21-30.dgn
 8/17/99

PROJECT REFERENCE NO.	SHEET NO.
R-5788HO	7
RW SHEET NO.	

MAP #2



**SR 1561
W FRANKLIN ST**

**REMOVE AND REPLACE
CURB RAMP.**


**RICHMOND COUNTY
JUDICIAL CENTER DRIVEWAY**

REVISIONS

26-OCT-2023 10:26
Z:\civ\incore\A1\110805-200851
21:\civ\incore\A1\110805-200851\HW\maps\1R-5788HL-HW_maps21-30.dgn
8/17/99

PROJECT REFERENCE NO.	SHEET NO.
R-5788HO	8
RW SHEET NO.	

MAP #3



S LEE ST

**SR 1561
W FRANKLIN ST**

S LEE ST

**REMOVE AND REPLACE
CURB RAMPS.**



REVISIONS

26-OCT-2023 14:28
21:\cd\vince\VR-5788HO\HM-60A-Curb-Ramps\Plan\VR-5788HO\HM_maps21-30.dgn
8/17/23

MAP #4




S LAWRENCE ST

US 1
E FRANKLIN ST

S LAWRENCE ST

REMOVE AND REPLACE
CURB RAMPS.



REVISIONS

25-OCT-2023 10:31 AM
25-N-dy-vicore 11-5788HL-HV-ADA-Curb-Ramps-Plan-R-5788HL-HV-maps21-30.dgn
8/17/99

MAP #5



S RANDOLPH ST

US 1
E FRANKLIN ST

S RANDOLPH ST

RETROFIT EXISTING
CURB RAMP.

REMOVE AND REPLACE
CURB RAMPS.



REVISIONS

25-OCT-2023 11:35
21-N-dy-vicore R-5788H0-HV-ADA-Curb-Ramps-Plan-R-5788H0-HV-maps21-30.dgn
8/17/99

PROJECT REFERENCE NO.	SHEET NO.
R-5788HO	11
RW SHEET NO.	

**MAP #6
#7 & #8**



REMOVE AND REPLACE CURB RAMPS.

REMOVE AND REPLACE CURB RAMPS.

**US 1
E FRANKLIN ST**

**SR 1648
ROCKINGHAM RD**

**WEST LIBRARY
DRIVEWAY**

**EAST LIBRARY
DRIVEWAY**

REVISIONS

31-JAN-2024 14:01
 Z:\v-dy\vicore\11-11\008-3300841
 8/17/99
 R-5788HO-HM-ADA-Curb-Plans\11-11\008-3300841-HM_maps21-30.dgn

PROJECT REFERENCE NO.	SHEET NO.
R-5788H0	12
RW SHEET NO.	

MAP #9





N RANDOLPH ST

**US 1
E WASHINGTON ST**

N RANDOLPH ST

**REMOVE AND REPLACE
CURB RAMPS.**

**RETROFIT EXISTING
CURB RAMPS.**




REVISIONS

26-OCT-2023 11:42
 Z:\city\incore\18-5788H0-HM-60A-Curb-Ramps\18-5788H0-HM-maps21-30.dgn
 8/17/99

MAP #10



REMOVE AND REPLACE CURB RAMP.



US 1
E WASHINGTON ST


US 1
S HANCOCK ST

REVISIONS

8/17/99

26-OCT-2023 11:48
25-N-dy-vicore R-5788HO-HV-ADA-Curb-Ramps-Plan-R-5788HO-HV-maps31-40.dgn
31 11/08/2023

MAP #11



SR 1419
STEELE ST

REMOVE AND REPLACE
CURB RAMPS.



US 1
FAYETTEVILLE RD

REVISIONS


26-OCT-2023 11:51
21-N:\dy\ncore\14-5788HO\14-5788HO-HV-ADA-Curb-Ramps\Plan\14-5788HO-HV-maps\14-10.dgn
8/17/99

PROJECT REFERENCE NO.	SHEET NO.
R-5788H0	15
RW SHEET NO.	

MAP #12



REMOVE AND REPLACE CURB RAMPS.



US 1
FAYETTEVILLE RD

N LEDBETTER ST

REVISIONS

26-OCT-2023 11:53
25-N-dy-vicore-18-5788H0-HV-ADA-Curb-Ramps-Plan-R-5788H0-HM-maps31-10.dgn
8/17/99

PROJECT REFERENCE NO.	SHEET NO.
R-5788HO	16
RW SHEET NO.	

MAP #13



WALL ST

REMOVE AND REPLACE CURB RAMPS.



**US 1
FAYETTEVILLE RD**

REVISIONS

26-OCT-2023 11:55
 21-N-dy-vicore\157588HL-HV_ADA_Curb_Ramps\Plan\AR-5788HL-HV_maps31-40.dgn
 8/17/99


PROJECT REFERENCE NO.	SHEET NO.
R-5788HO	17
RW SHEET NO.	

MAP #14



FOUSHEE ST

REMOVE AND REPLACE CURB RAMPS.



**US 1
FAYETTEVILLE RD**

REVISIONS

26-OCT-2023 10:59
21-vdy\vince\vr-5788HO-HM-60A-Curb-Ramps\Plan\AR-5788HO-HM_maps31-40.dgn
8/17/99

PROJECT REFERENCE NO.	SHEET NO.
R-5788HO	18
RW SHEET NO.	

MAP #15



**US 1
FAYETTEVILLE RD**

N STEWART ST

**REMOVE AND REPLACE
CURB RAMPS.**



REVISIONS


31-JAN-2024 15:01
 Z:\vd\vicore\18-5788HL-HM-ADA-Curb-Ramps\18-5788HL-HM_maps\31-40.dgn
 8/17/99

PROJECT REFERENCE NO.	SHEET NO.
R-5788HO	19
RW SHEET NO.	

MAP #16



REMOVE AND REPLACE
CURB RAMPS.



US 1
FAYETTEVILLE RD

N SKIPPER ST

REVISIONS

25-OCT-2023 12:04 21-N-dy\mccore\1-R-5788HL-HV-ADA-Curb-Ramps-Plan\1-R-5788HL-HV-maps31-40.dgn
8/17/99

PROJECT REFERENCE NO.	SHEET NO.
R-5788HO	20
RW SHEET NO.	

MAP #17



REMOVE AND REPLACE CURB RAMPS.



**US 1
FAYETTEVILLE RD**

N GROVE AVE

REVISIONS

31-JAN-2024 14:05
 Z:\v\dy\moore\VR-5788HL-HM_ADA-Curb-Ramps\Plans\VR-5788HL-HM_maps\31-40.dgn
 8/17/99

PROJECT REFERENCE NO.	SHEET NO.
R-5788HO	21
RW SHEET NO.	

MAP #18



REMOVE AND REPLACE
CURB RAMPS.



**US 1
FAYETTEVILLE RD**


N BROOKWOOD AVE

REVISIONS

31-JAN-2024 14:05
Z:\-du\moore\18-5788HL-HM-ADA-Curb-Ramps\18-5788HL-HM_maps\31-40.dgn
moore.z




MAP #19



**DRIVEWAY INTO
RICHMOND CO.
GOVERNMENT EMPLOYEE
PARKING LOT**

**REMOVE AND REPLACE
CURB RAMPS.**



**US 1
S HANCOCK ST**

REVISIONS

8/17/99

26-OCT-2023 12:14
Z:\civ\incore\AR-5788HO\HM_60A_Curb_Ramps\Plan\AR-5788HO\HM_maps31-40.dgn
moad@ctt.com

MAP #20



**US 1
S HANCOCK ST**

COURT ST

**REMOVE AND REPLACE
CURB RAMPS.**

**DRIVEWAY ACROSS
FROM COURT ST**

REVISIONS

27-OCT-2023 15:28
2:\n-dj\ncore\p\5788HL-HV-ADA-Curb-Ramps\Plan\AR-5788HL-HV_maps41-50.dgn
ST 11/08/23 3:00PM

PROJECT REFERENCE NO.	SHEET NO.
R-5788HO	24
RW SHEET NO.	


MAP #21



**DRIVEWAY AT
DAYS INN**

**US 74 BUS
W BROAD AVE**

**REMOVE AND REPLACE
CURB RAMPS.**



REVISIONS

31-JAN-2024 14:06
 Z:\-du\vicore\1R-5788HL-HM-ADA-Curb-Ramps\1R-5788HL-HM_maps41-50.dgn
 8/17/99


MAP #22



**DRIVEWAY AT
QUALITY INN**

**US 74
W BROAD AVE**

**REMOVE AND REPLACE
CURB RAMPS.**



REVISIONS

25-OCT-2023 12:28 21-Vy Moore R-5788HO-HV_AOA_Curb_Ramps_Plan\A\A-R-5788HO-HV_maps41-50.dgn
8/17/99

MAP #23



**SR 1511
GREENE ST**

**REMOVE AND REPLACE
CURB RAMPS.**

**DRIVEWAY AT
FAIRFIELD INN**


REVISIONS

26-OCT-2023 10:31
Z:\vd\vincore\AT\110085-2304831
2:\vd\vincore\AT\110085-2304831\HW\60A-Curb-Ramps\110085-2304831\HW_maps41-50.dgn
8/17/99

MAP #24



REMOVE AND REPLACE
CURB RAMPS.



SR 1511
GREENE ST

SR 1561
W FRANKLIN ST

REVISIONS

8/17/99

25-OCT-2023 12:35
21-N-dj.vicore\15788HL-HV_ADA_Curb_Ramps\Plan\A\15788HL-HV_maps41-50.dgn
15788HL-HV_ADA_Curb_Ramps\Plan\A\15788HL-HV_maps41-50.dgn

MAP #25



**REGAL INN
DRIVEWAYS**

**US 74 BUS
W BROAD AVE**

**REMOVE AND REPLACE
CURB RAMPS.**



REVISIONS

25-OCT-2023 02:37
21-N-dy-vicore R-5788HO-HV-ADA-Curb-Ramps-Plan-5788HO-HV-maps41-50.dgn
8/17/99

MAP #26



**DRIVEWAY AT
COIN LAUNDRY**

**US 74 BUS
W BROAD AVE**

**REMOVE AND REPLACE
CURB RAMP.**



REVISIONS

25-OCT-2023 12:40 21-N:\dy\vince\18-5788H0-HV_AOA_Curb_Ramps\Plan\18-5788H0-HV_maps41-50.dgn 8/17/99

MAP #27



CAROLINE ST

**US 74 BUS
W BROAD AVE**

**REMOVE AND REPLACE
CURB RAMPS.**

CAROLINE ST

REVISIONS

25-OCT-2023 12:43
21-N-dy-vicore-AR-5788HL-HW-ADA-Curb-Ramps-Plan-AR-5788HL-HW-maps41-50.dgn
9/20/2023 11:08:33AM


MAP #28



**DRIVEWAY FOR
LA CABANA**

**US 74 BUS
W BROAD AVE**

**REMOVE AND REPLACE
CURB RAMPS.**



REVISIONS

26-OCT-2023 02:47
21-N-dy-vicore R-5788H0-HV-ADA-Curb-Ramps-Plan-R-5788H0-HV-maps41-50.dgn
8/17/99

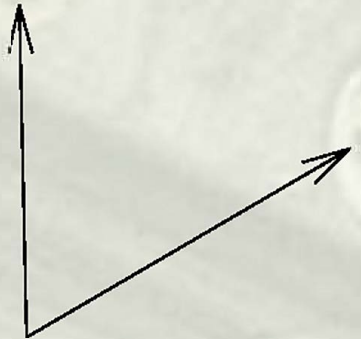
MAP #29



**DRIVEWAY BETWEEN
LA CABANA AND
WESTSIDE GULF**

**US 74 BUS
W BROAD AVE**

**REMOVE AND REPLACE
CURB RAMPS.**



REVISIONS

8/17/99

25-OCT-2023 12:50
21-N-dy-vicore R-5788HL-HV-ADA-Curb-Ramps-Plan-R-5788HL-HV-maps41-50.dgn
31 11/08/2023

**MAP #30
& #31**



**WEST AND CENTER DRIVEWAY
AT WESTSIDE GULF**

**REMOVE AND REPLACE
CURB RAMPS.**

**US 74 BUS
W BROAD AVE**

REVISIONS

26-OCT-2023 10:55
2:\civ\incore\p\5788HO\HW_60A_Curb_Ramps\Plan\AR-5788HL-HW_maps51-60.dgn
mead@hqs.com

MAP #32



**EAST DRIVEWAY AT
WESTSIDE GULF**

**REMOVE AND REPLACE
CURB RAMPS.**

**US 74 BUS
W BROAD AVE**

REVISIONS

25-OCT-2023 12:59 21-N-dy\mcoore\15-5788HL-HM_AOA_Curb_Ramps\Plan\5788HL-HM_maps51-60.dgn
8/17/99

MAP #33



**DRIVEWAY AT
DAIRY QUEEN**

**REMOVE AND REPLACE
CURB RAMPS.**

**US 74 BUS
W BROAD AVE**

REVISIONS

26-OCT-2023 13:03
21:\d\vince\p\5788HO\HM\60A-Curb_Ramps\Plan\5788HO_HM_maps51-60.dgn
8/17/99

PROJECT REFERENCE NO.	SHEET NO.
R-5788HO	36
HW SHEET NO.	

MAP #34



**US 74 BUS
W BROAD AVE**

S LEE ST

**REMOVE AND REPLACE
CURB RAMP.**



REVISIONS

8/17/99

26-OCT-2023 13:05
Z:\cd\vincor\p\5788HO\HW\60A-Curb-Ramps\Plan\AR-5788HL-HW_maps51-60.dgn

PROJECT REFERENCE NO.	SHEET NO.
R-5788HO	37
RW SHEET NO.	

MAP #35



**US 1
S HANCOCK ST**

**REMOVE AND REPLACE
CURB RAMPS.**

**US 1
S HANCOCK ST**

**US 74 BUS
W BROAD AVE**

REVISIONS

26-OCT-2023 13:09
 Z:\v\vince\VR-5788HO-HM-60A-Curb_Ramps\Plan\VR-5788HO-HM_maps51-60.dgn
 8/17/99

PROJECT REFERENCE NO.	SHEET NO.
R-5788HO	38
RW SHEET NO.	

MAP #36



BAUERSFIELD ST

PEACH ST

**SR 1615
MAIN ST**

**REMOVE AND REPLACE
CURB RAMPS.**



REVISIONS

26-OCT-2023 13:14
 Z:\civ\incore\AR-5788HL-HV-60A-Curb_Ramps\Plan\AR-5788HL-HV_maps\51-60.dgn
 8/17/99

PROJECT REFERENCE NO.	SHEET NO.
R-5788HO	39
RW SHEET NO.	

MAP #37



SR 1615
MAIN ST

RICE ST

REMOVE AND REPLACE
CURB RAMPS.

RICE ST

REVISIONS

31-JAN-2024 14:07
Z:\-du\moore\VR-5788HL-HM_ADA-Curb-Ramps\Plans\VR-5788HL-HM_maps51-60.dgn
8/17/99

MAP #38



**US 74 BUS
W HAMLET AVE**

**NE DRIVEWAY AT
BURGER KING**

**REMOVE AND REPLACE
CURB RAMP.**



REVISIONS

26-OCT-2023 13:20
Z:\civ\incore\p\5788HO\HW_60A_Curb_Ramps\Plan\AR-5788HL-HW_maps51-60.dgn
8/17/99

MAP #39



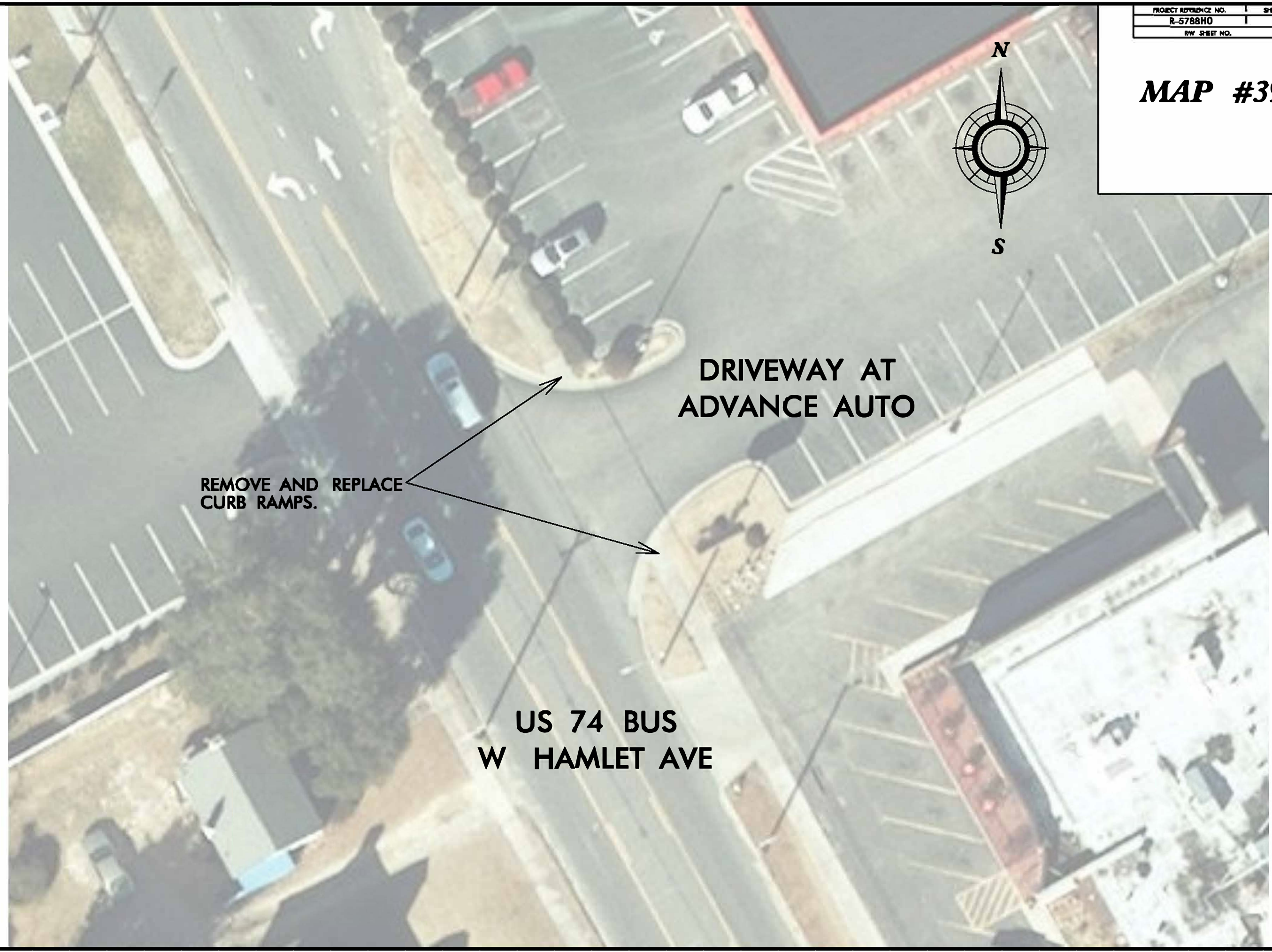
**DRIVEWAY AT
ADVANCE AUTO**

**REMOVE AND REPLACE
CURB RAMPS.**

**US 74 BUS
W HAMLET AVE**

REVISIONS

27-OCT-2023 15:32
2:\n-dj\ncore\p\5788H0_HM_ADA_Curb_Ramps\Plan\5788H0_HM_maps51-60.dgn
8/17/99



MAP #40



**US 74 BUS
RALEIGH ST**

**REMOVE AND REPLACE
CURB RAMPS.**

**US 74 BUS
W HAMLET AVE**

REVISIONS

25-OCT-2023 14:28 21-N-dy\vince@st... R-5788HO-HV-ADA-Curb-Ramps-Plan\AR-5788HL-HV_maps61-70.dgn 8/17/99

MAP #41



REMOVE AND REPLACE CURB RAMPS.

US 74 BUS
W HAMLET AVE

RALEIGH ST/SPRING ST

REVISIONS

26-OCT-2023 14:21
2:\ndy\incore\AR-5788HO\HW-60A-Curb_Ramps\Plan\AR-5788HO-HW_maps61-70.dgn
8/17/99

MAP #42



**US 74 BUS
W HAMLET AVE**

**REMOVE AND REPLACE
CURB RAMP.**



LEWIS BREEDEN BLVD

REVISIONS

25-OCT-2023 14:33 21-N:\dy\vince\11-5788HO-HV_ADA_Curb_Ramps\11-5788HO-HV_maps61-70.dgn

PROJECT REFERENCE NO.	SHEET NO.
R-5788HO	46
RW SHEET NO.	

MAP #44



**US 74 BUS
W HAMLET AVE**

THIRD ST

**REMOVE AND REPLACE
CURB RAMPS.**

THIRD ST

REVISIONS

8/17/99
31-JAN-2024 14:08
Z:\-du\vicore\p\5788HL-HM-ADA-Curb-Ramps\p\5788HL-HM_maps61-70.dgn
mrc:ctt

PROJECT REFERENCE NO.	SHEET NO.
R-5788HO	47
RW SHEET NO.	

MAP #45



**US 74 BUS
W HAMLET AVE**

FOURTH ST

**REMOVE AND REPLACE
CURB RAMPS.**

FOURTH ST

REVISIONS

31-JAN-2024 14:09
 Z:\v-dy\moore\VR-5788HL-HM-ADA-Curb-Plans\Plans\VR-5788HL-HM_maps61-70.dgn
 8/17/99

MAP #46



PALMETTO WYE

**SR 1615
MAIN ST**

**REMOVE AND REPLACE
CURB RAMPS.**

MCDONALD AVE



REVISIONS

25-OCT-2023 14:59 21-N-dy_vicore ST 110088-3300851
R-5788HO - HW ADA - Curb - Ramps - Plan & AR - 5788HL - HW - maps61-70.dgn
8/17/99


MAP #47



**SR 1615
MAIN ST**

**S DRIVEWAY
AT TRAIN STATION**

**REMOVE AND REPLACE
CURB RAMPS.**



REVISIONS

25-OCT-2023 14:57 21-N:\dy\mccore\SR-5788HO-HV-ADA-Curb-Ramps-Plan\SR-5788HO-HV-maps61-70.dgn

PROJECT REFERENCE NO.	SHEET NO.
R-5788HO	50
RW SHEET NO.	


MAP #48



SR 1615
MAIN ST

TRAIN STATION SIDEWALK
AT CROSSWALK

REMOVE AND REPLACE
CURB RAMPS.



REVISIONS

31-JAN-2024 14:10
Z:\v-dy\moore\14-R-5788HL-HM-ADA-Curb-Plans\14-R-5788HL-HM_maps61-70.dgn
8/17/99


MAP #49



**SR 1615
MAIN ST**

**N DRIVEWAY AT
TRAIN STATION**

**REMOVE AND REPLACE
CURB RAMPS.**



REVISIONS

27-OCT-2023 15:35
2:\ndy\ncore\p\5788HL_HV_AOA_Curb_Ramps\Plan\AR-5788HL_HV_maps61-70.dgn
8/17/99